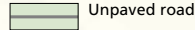
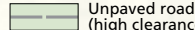


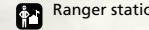

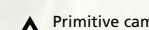



-  Unpaved road
-  Unpaved road (high clearance 4-wheel-drive recommended)
-  Overlook
-  Distance indicator
-  Ranger station
-  Picnic area
-  Campground
-  Primitive campground

Roads may become impassable due to weather.

To Fremont and (12)

FISHLAKE NATIONAL FOREST

BOULDER MOUNTAIN

DIXIE NATIONAL FOREST

GRAND STAIRCASE-ESCALANTE NATIONAL MONUMENT
(Bureau of Land Management)

GLEN CANYON NATIONAL RECREATION AREA

HENRY MOUNTAINS

CATHEDRAL VALLEY
MONOLITHS
Gypsum Sinkhole
Upper Cathedral Valley Overlook
Upper South Desert Overlook
Hartnet Junction
Temple of the Sun
Temple of the Moon

SOUTH WATERPOCKET DESERT
Polk Creek
Deep Creek
SPRING CANYON
Twin Rocks
Chimney Rock
Panorama Point
Gooseheads Overlook
Fruita
Gifford Farm-house
The Castle
Fruita Historic District
Historic Fruita School
Petroglyphs
Hickman Bridge
Capitol Dome
Orientation Pullout (restrooms)
Behunin Cabin
River Ford
Notom (site)

CAPITOL REEF NATIONAL PARK

CLIFFS
CIRCLE CLIFFS
STUDHORSE PEAKS
WATERPOCKET
WAGON BOX MESA
Strike Valley Overlook
Burr Trail Switchbacks
Muley Tanks

FOLD MULEY TWIST CANYON
SURPRISE CANYON HEADQUARTERS CANYON
The Post
Lower Muley Twist Trailhead

CIRCLE CLIFFS
PURPLE HILLS
MIDDLE MOODY CANYON
EAST MOODY CANYON
HALLS CREEK NARROWS
HALL MESA



0 5 Kilometers
0 5 Miles

3877ft
1182m