


To Burnt Ranch Road, Twickenham Cutoff Road, River access, Priest Hole, and Lower Burnt Ranch Campground (BLM)

Painted Cove Trail  


Carroll Rim Trail

No RVs beyond the Painted Hills Overlook Trail

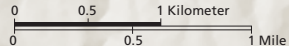
Picnic area  
      
Drinking water available  
May - September


PAINTED HILLS

Leaf Hill Trail

Red Scar Knoll Trail

Road ends at locked gate one mile west of the park boundary



To  and Mitchell