









MAP LEGEND

-  Entrance Station
-  Overlook
-  Picnic Area
-  Campground
-  Group Campground

 Paved Road

Mtn. Biking/Hiking Trails:

-  Intrepid Loop - 1.1 miles
-  Great Pyramid Loop - 4.2 miles
-  Big Chief Loop - 9.0 miles
-  Hiking Only Trails
-  Paved Hiking Only Trail

SR 313 To US 191
& Canyonlands



Big Chief Overlook



Pyramid Canyon
Overlook



Big Horn Overlook

Bighorn Overlook Trail 7.25 mi.



Rim Overlook

0.25



West Rim Trail 2.5 mi.



Visitor Center

East Rim Trail 1.5 mi.



Basin Overlook



Shafer Canyon Overlook

0.25



Meander Overlook



Neck



Dead Horse Point

