



Foree Area

- Flood of Fire Trail
- Story in Stone Trail

CATHEDRAL ROCK

Island In Time Trail

Blue Basin Area

Blue Basin Overlook Trail

James Cant Ranch Historic District


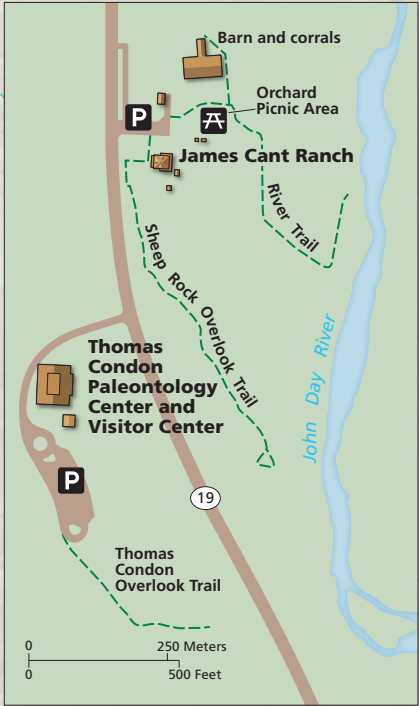
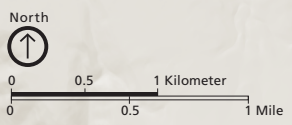
Area shown at right

* Sheep Rock
3360ft
1024m

Thomas Condon Paleontology Center and Visitor Center

Paleontology Center and Cant Ranch Trails

- Picnic area
- Self-guiding trail
- Parking
- Ranger station
- Drinking water
- Wheelchair-accessible
- Restrooms



To Mitchell

To Dayville