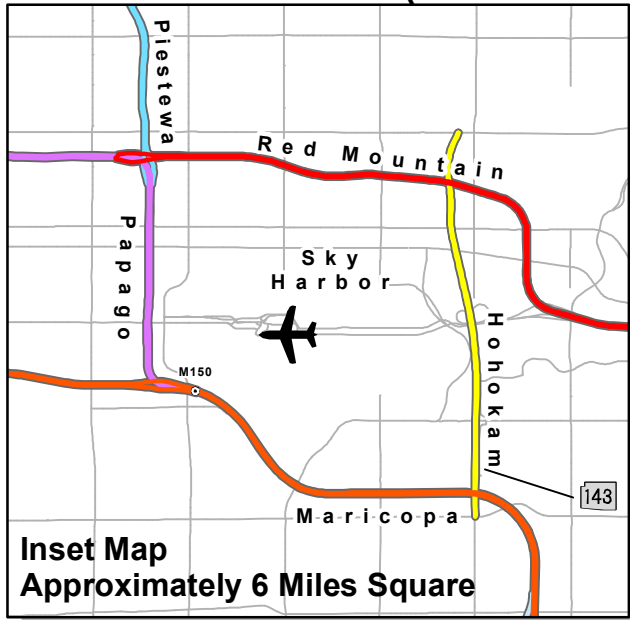


Legend

- ▬▬▬ Planned Freeways
- Major Arterials
- 10-Mile Markers
- ▭ County Boundaries
- Urban Areas
- ▭ Inset
- 🛣 Interstate Highway
- 🛣 Maricopa County Route
- 🛣 U.S. Highway
- 🛣 State Highway
- ↔ Loop Directional Change
- ↔ Interchange



For traveler information, dial 511.

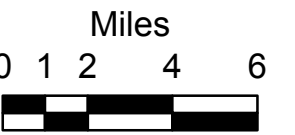

This map is recommended by AZTech™, Advanced Traveler Information Systems (ATIS) Committee for traveler information applications.

AZTech™ is a partnership of public and private agencies using Intelligent Transportation System technologies to better manage traffic and travel.

For more information on the AZTech™ Regional Operations Partnership, visit www.aztech.org.

To download a copy of this map visit www.az511.com/maps

DISCLAIMER: AZTech™ does not guarantee the accuracy of the data and disclaims any responsibility for invalid data.



July 2011 - V. 1.06

Phoenix Metro Area Freeway Names and Numbers

** Alignment not finalized